

Geography

Learning journey

KS3

What is Geography?

- Continents & Countries
- Grid referencing
- Scale
- Relief
- Symbols
- Sketching directions



Y7

1

2

Development

- Measuring development
- Life in Africa
- Aid



Rivers & Flooding

- Drainage basins
- River profiles
- Hydrological landforms



3

4


The world of work

- Types of industry
- Tourism
- National parks



Weather & Climate

- Britain's climate
- Climate zones
- Weather forecasting
- Pressure systems
- Types of rain
- Climate graphs



Y8

1

2

Ecosystems - Rainforests

- Ecosystem
- Food chains
- Climate
- Structure
- Adaptations
- Tribes
- Uses & survival



1. Michaelmas 1
2. Michaelmas 2
3. Lent 1
4. Lent 2
5. Trinity 1
6. Trinity 2





Ecosystems - Deserts

- Ecosystem
- Food chains
- Climate
- Structure
- Adaptations
- Tribes
- Uses & survival

3

4



Earthquakes

- Earth structure
- Causes
- Measuring
- Effects & survival
- Comparisons

Tsunamis

- Earth structure
- Causes
- Measuring
- Effects & survival
- Comparisons




5

6



Population & Migration

- Population growth
- Pyramids
- Megacities
- Urban issues
- Migration
- DTM
- China
- OCP




Climate change

- Evidence
- Human causes
- Mitigation
- Adaption

Y9

1

2



Glaciation

- Glacial budget
- Processes
- Landforms of erosion & deposition
- OS map features
- Tourism

- 1. Michaelmas 1
- 2. Michaelmas 2
- 3. Lent 1
- 4. Lent 2
- 5. Trinity 1
- 6. Trinity 2



3




Life in an emerging economy

- Location & characteristics of NEE's
- Employment structure
- Rural to urban migration
- TNC's

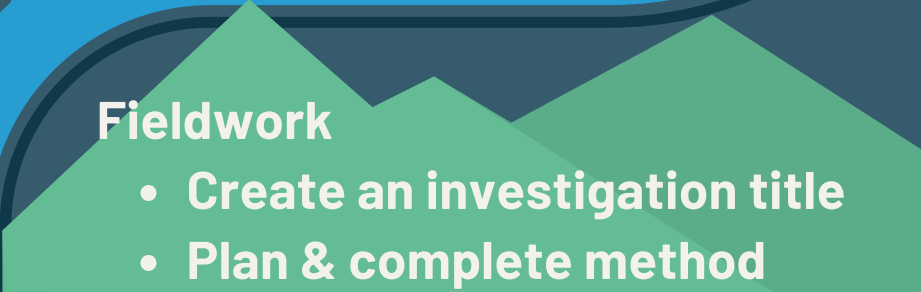
Energy

- Energy in the world
- Fracking
- Solar power




4

5



Fieldwork

- Create an investigation title
- Plan & complete method
- Present data
- Analyse & conclude results



- 1. Michaelmas 1
- 2. Michaelmas 2
- 3. Lent 1
- 4. Lent 2
- 5. Trinity 1
- 6. Trinity 2